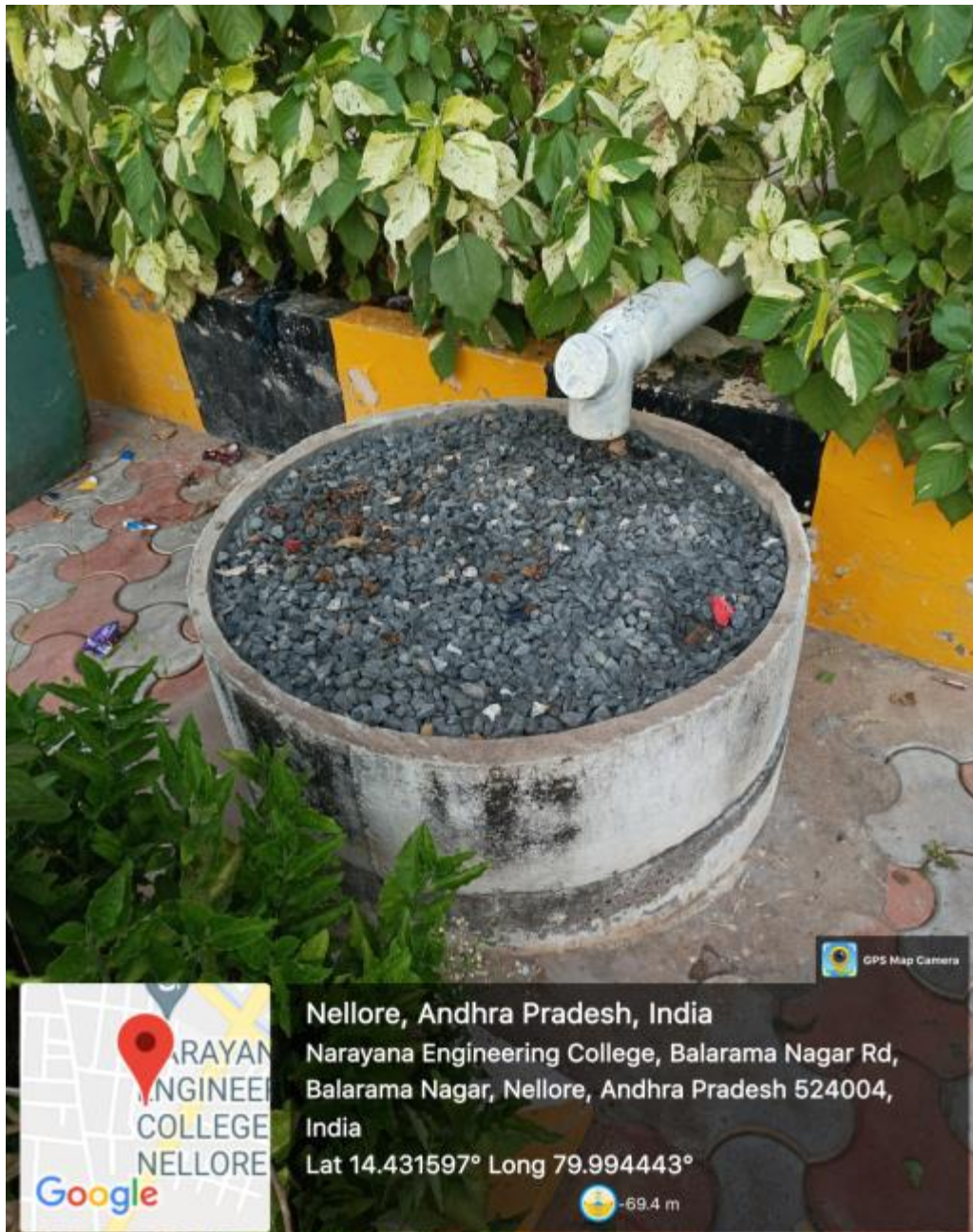


1.RAIN WATER HARVESTING STRUCTURES



C Block- Back Side (near by Canteen)

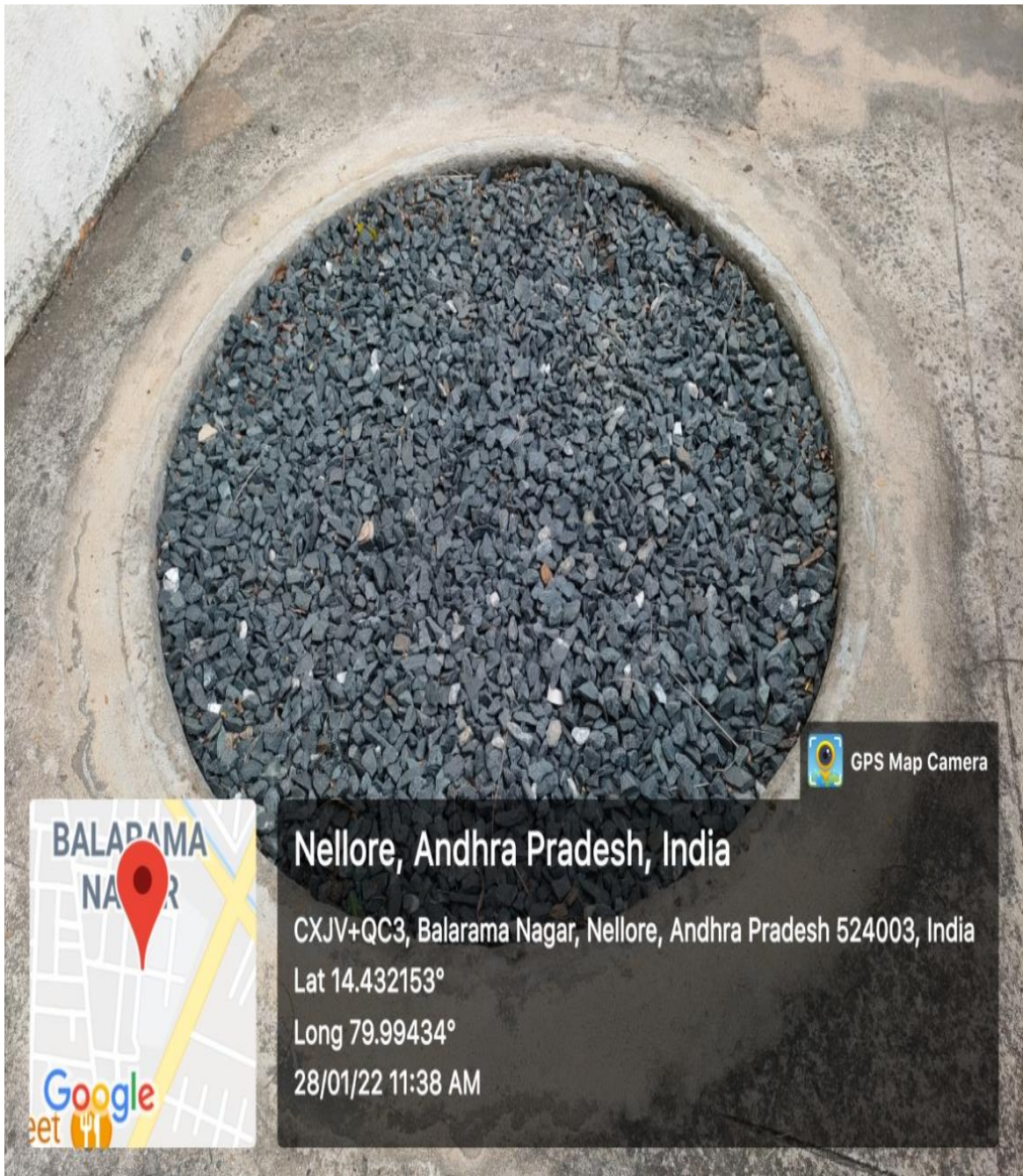


B- Block Back Side (near by Boys Two wheeler Parking)-1

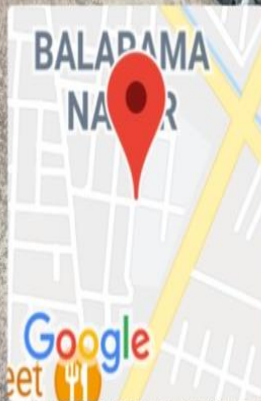


B- Block Back Side (near by Boys Two wheeler Parking)-2

Rain Water Harvesting Pond at Main Gate



GPS Map Camera



Nellore, Andhra Pradesh, India

CXJV+QC3, Balarama Nagar, Nellore, Andhra Pradesh 524003, India


Lat 14.432153°

Long 79.99434°

28/01/22 11:38 AM


2.BORE WELL /OPEN WELL RECHARGE

Bore Well:




Opposite to C-Block

Open Well



3. Construction of tanks and bunds



4. Maintenance of water bodies and Distribution system in the campus



Nellore, Andhra Pradesh, India

CXMV+8P8, Balarama Nagar, Nellore, Andhra Pradesh 524003,
India

Lat 14.433004°

Long 79.994676°

28/01/22 11:59 AM

